

























# 603: Foley Creek

 Coho streams  
 Other streams  
 Boswell AQI survey breaks  
 ODFW AQI breaks  
 LWD Priority reaches  
 Riparian Priority reaches  
 6th-field Watershed Boundaries  
 7th-field Subwatershed Boundaries  
 T/R/S  
**OWEB completed projects:**  
 riparian  
 wetland  
 combined  
 fish passage  
 instream  
 road  
**Ownership:**  
 Bureau of Land Management  
 Miscellaneous public ownership  
 State of Oregon  
 Private owner, industrial  
 Private owner, non-industrial  
 Highways  
 Other roads  
  
 0.4 0 0.4 Miles  
 August 18, 2008

